

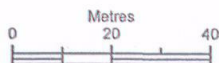
Produced 08.03.2007 from the Ordnance Survey National Geographic Database and incorporating surveyed revision available at this date. © Crown Copyright 2007.

Reproduction in whole or part is prohibited without the prior permission of Ordnance Survey.

Ordnance Survey and the OS Symbol are registered trademarks and OS Sitemap is a trademark of Ordnance Survey, the national mapping agency of Great Britain.

The representation of a road, track or path is no evidence of a right of way.

The representation of features as lines is no evidence of a property boundary.

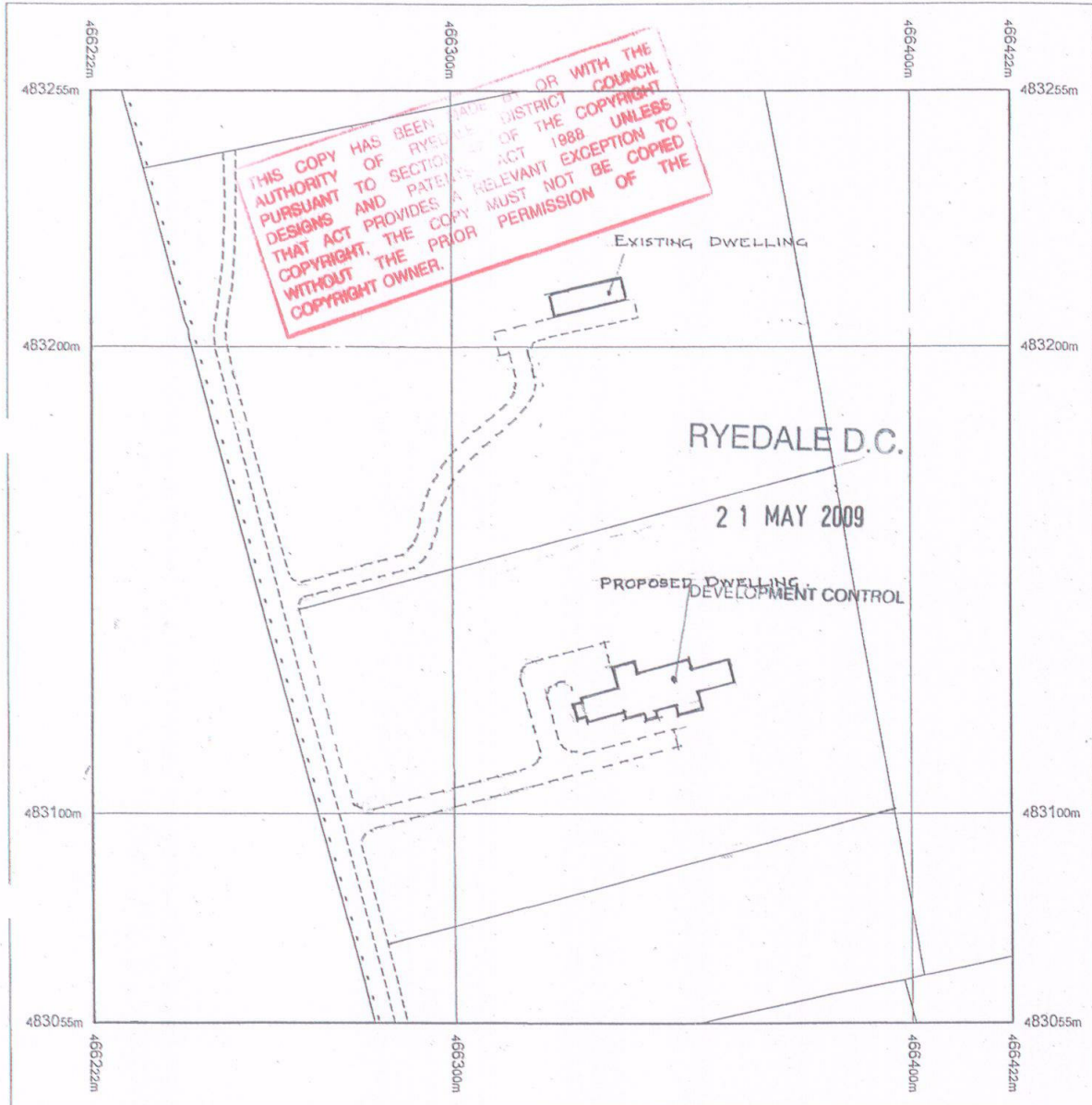


Scale 1:1250

Supplied by: **Outlet User**
 Serial number: 00069600
 Centre coordinates: 466322 483155

Further information can be found on the OS Sitemap Information leaflet or the Ordnance Survey web site:
www.ordnancesurvey.co.uk

09/00369/Ful.



PROPOSED SITE LAYOUT

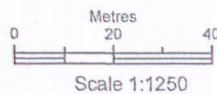
Produced 08.03.2007 from the Ordnance Survey National Geographic Database and incorporating surveyed revision available at this date. © Crown Copyright 2007.

Reproduction in whole or part is prohibited without the prior permission of Ordnance Survey.

Ordnance Survey and the OS Symbol are registered trademarks and OS Sitemap is a trademark of Ordnance Survey, the national mapping agency of Great Britain.

The representation of a road, track or path is no evidence of a right of way.

The representation of features as lines is no evidence of a property boundary.



Supplied by: Outlet User
Serial number: 00069600
Centre coordinates: 466322 483155

Further information can be found on the OS Sitemap Information leaflet or the Ordnance Survey web site:
www.ordnancesurvey.co.uk

RYEDALE D.C.

21 MAY 2009

09/100369 AEW.
DEVELOPMENT CONTROL

RYEDALE D.C.

21 MAY 2009

DEVELOPMENT CONTROL

Proposed domestic curtilage
encloses 0.866 ha. approx.

THIS COPY HAS BEEN MADE BY OR WITH THE
COUNCIL DISTRICT COPYRIGHTS
UNLESS OF THE EXCEPTOR TO
THE RIGHTS OF SECTION 17(2) OF THE
DESIGN AND PATENTS ACT 1988. NO
PART OF THIS DOCUMENT IS TO BE
REPRODUCED OR TRANSMITTED IN
ANY FORM OR BY ANY MEANS
ELECTRONIC OR MECHANICAL,
INCLUDING PHOTOCOPYING,
RECORDING OR BY ANY INFORMATION
STORAGE AND RETRIEVAL SYSTEM,
WITHOUT PERMISSION IN WRITING
FROM THE COPYRIGHT OWNER.

RYEDALE D.C.

21 MAY 2009

09/100369/FEM.
DEVELOPMENT CONTROL

PROPOSED SITE PLAN
HOUSE AT WOMBLETON, NEAR HELMSLEY.

Scale 1:500

Drng. no: SMA: 2/02/09.

Paul Waterson Building & Design

Ford House, Sharow, Ripon, Yorkshire HG4 5BG
Telephone 01765 602436 Fax 01765 690419 Date May 09.

